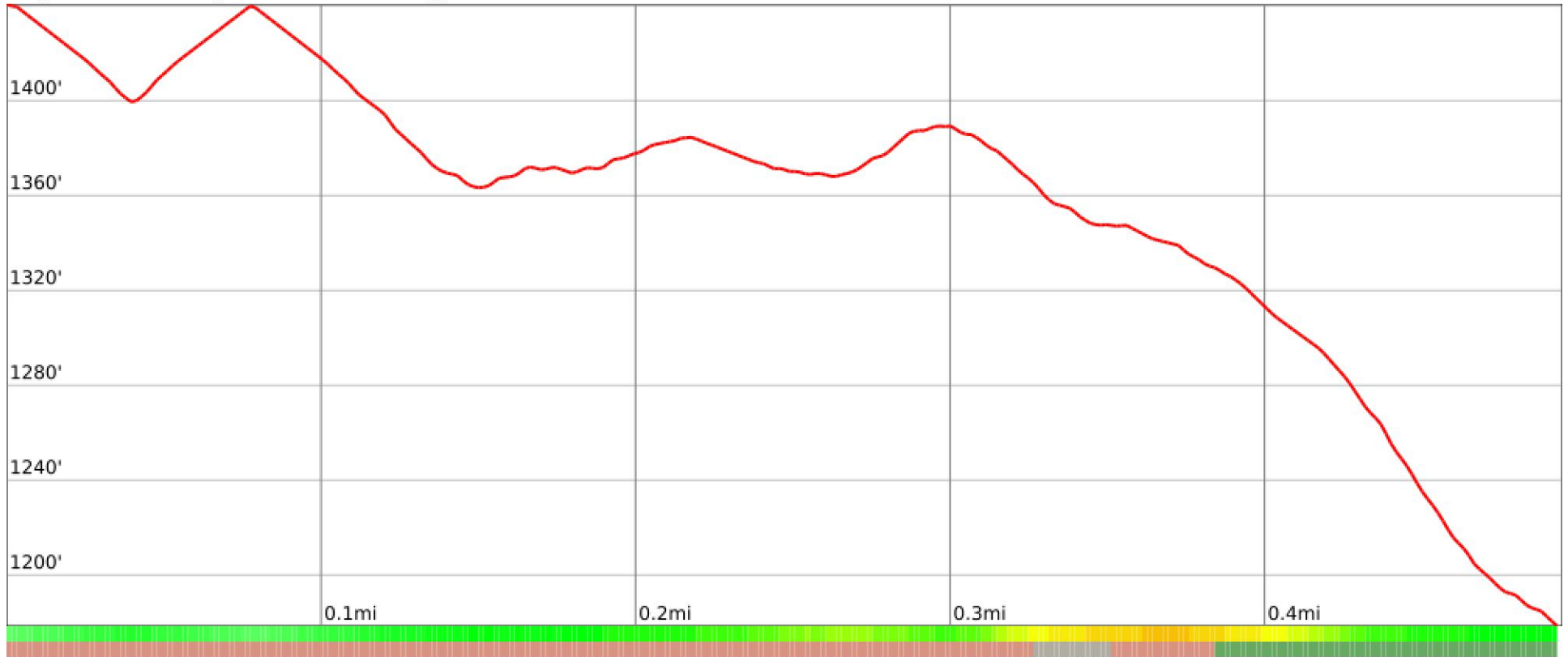
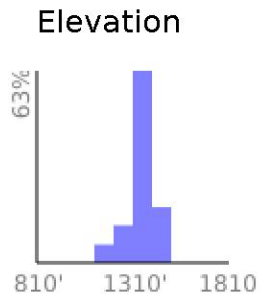


Mike Passmore Trail

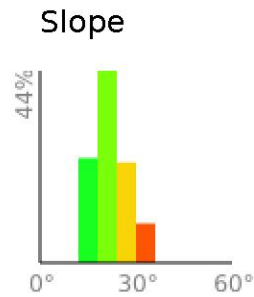
range 1178' to 1440' gain 85' loss 348' exaggeration 4.0x



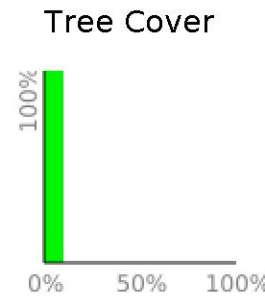
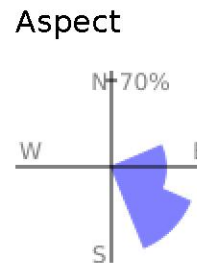
Slope Angle (top), Land Cover (middle), Tree Cover (bottom)



Min 1178'
 Avg 1356'
 Max 1441'
 Delta 262'



Min 12°
 Avg 21°
 Max 31°



Land Cover

- Developed 73%
- Forest 22%
- Barren 5%