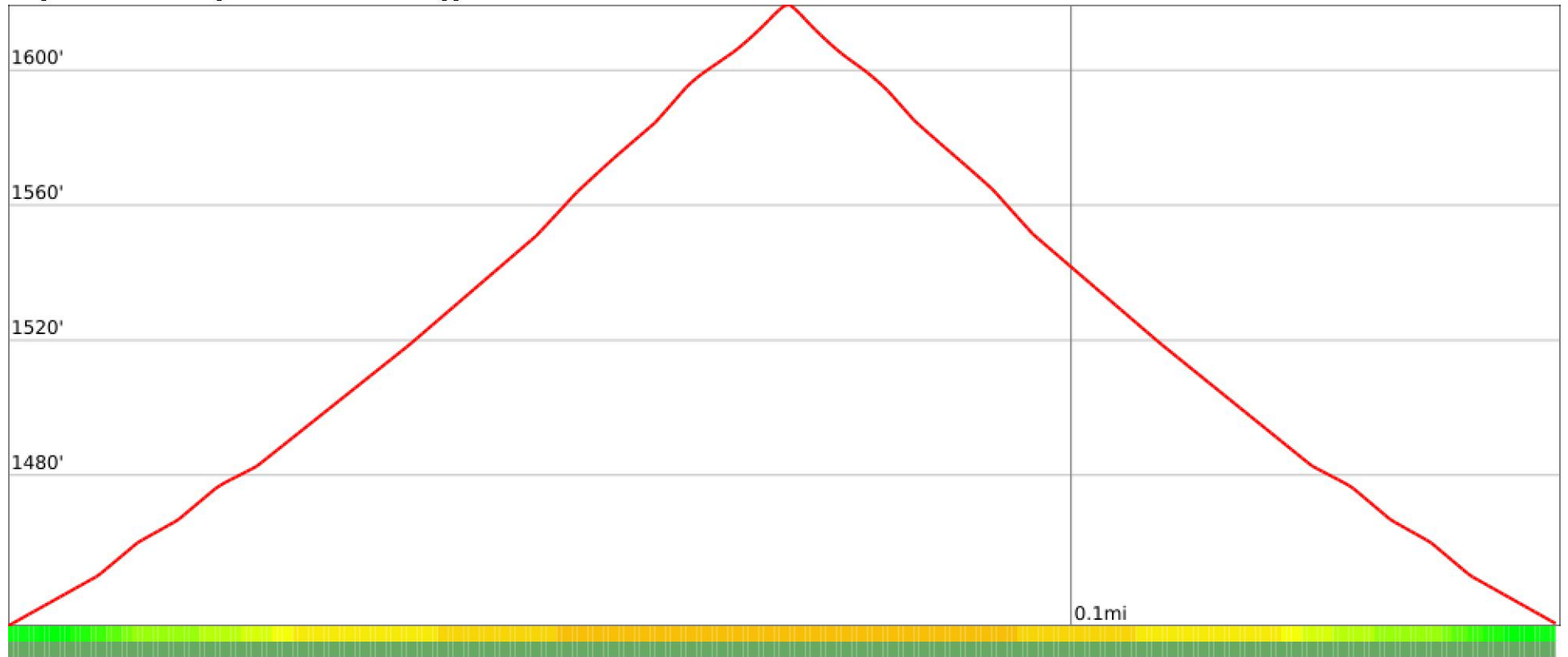
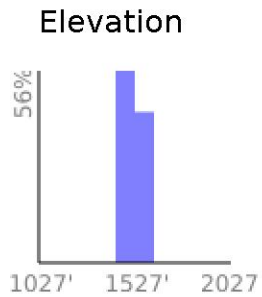


Kay Falls

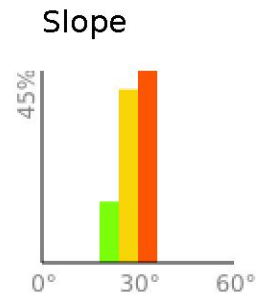
range 1434' to 1617' gain 184' loss 180' exaggeration 1.7x



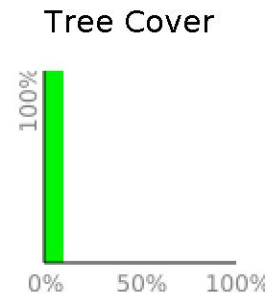
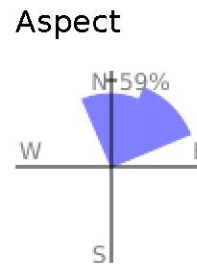
Slope Angle (top), Land Cover (middle), Tree Cover (bottom)



Min 1435'
 Avg 1520'
 Max 1619'
 Delta 184'



Min 19°
 Avg 28°
 Max 31°



Land Cover

■ Forest 100%